


CERTIFICATION OF THE SURVEYOR:

STATE OF TEXAS
COUNTY OF BRAZOS
I, S.M. Kling, Registered Public Surveyor No. 2003
in the State of Texas, hereby certify that this plat is true and correct and
was prepared from an actual survey of the property made under my supervision
on the ground.

S.M. Kling
Registered Public Surveyor

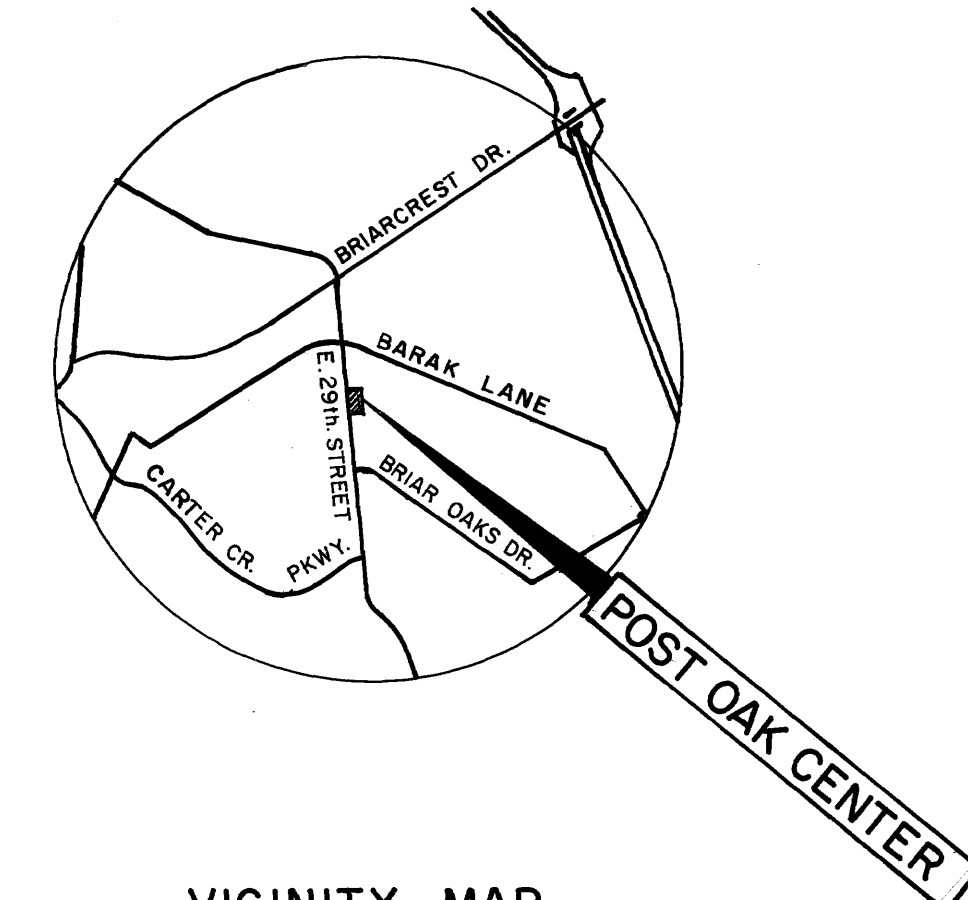
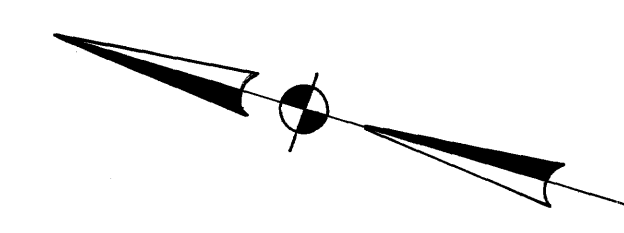



TRACT 9 - GREENFIELD PLAZA
VOL. 300, PAGE 3

A CERTIFICATE BY THE ENGINEER:

STATE OF TEXAS
COUNTY OF BRAZOS
I, B.U. Kling, Registered Professional Engineer
No. 24705 in the State of Texas, hereby certify that proper
engineering consideration has been given this plat.

B.U. Kling
Registered Professional Engineer



VICINITY MAP

CERTIFICATION BY THE COUNTY CLERK:

STATE OF TEXAS
COUNTY OF BRAZOS

I, Frank Boriskie, County Clerk in and for said County,
do hereby certify that this plat together with its certificates of authentication
was filed for record in my office the 23 day of April
19 80, in the Deed Records of Brazos County in Volume 450 Page 234.

Frank Boriskie
County Clerk, Brazos County, Texas
By Cheryl Davis

OWNER'S ACKNOWLEDGMENTS AND DEDICATIONS:

STATE OF TEXAS
COUNTY OF BRAZOS


I, (We, The), Lloyd M. Sheffield
owner(s) and developer(s) of the land shown on this plat, being the tract
of land (being part of the tract of land) as conveyed to me (us, it) in the
Deed Records of Brazos County in Volume 422, Page 143, and
designated herein as the Resubdivision of Post Oak Center
in the City of Bryan, Texas, and whose name is subscribed hereto, hereby
dedicate to the use of the public forever all streets, alleys, parks, water
courses, drains, easements and public places thereon shown for the purpose
and consideration therein expressed.

Lloyd M. Sheffield
Owner

STATE OF TEXAS
COUNTY OF BRAZOS

Before me, the undersigned authority, on this day personally appeared
Lloyd M. Sheffield, known to me to be the person whose name
is subscribed to the foregoing instrument, and acknowledged to me that he
executed the same for the purpose and consideration therein stated.
Given under my hand and seal of office this 15th day of April
19 80.

Santa C. Brothers
Notary Public in and for Brazos
County, Texas



SANTA C. BROTHERS
Commission Expires

VACATING & RESUBDIVISION PLAT

POST OAK CENTER

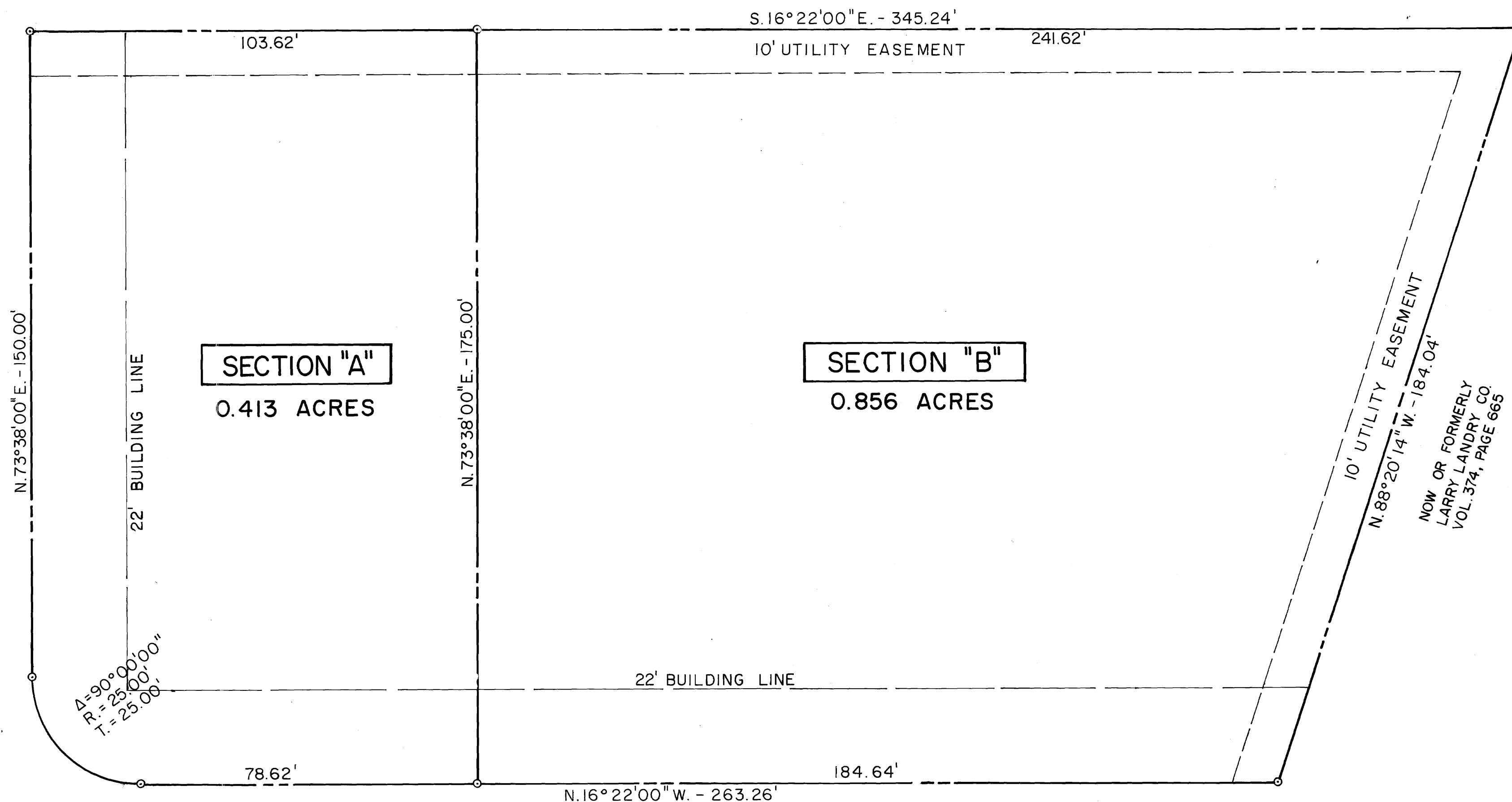
SECTIONS A & B
VOL. 403, PG. 311
BRYAN, TEXAS
A RESUBDIVISION OF TR. 10, BLK. 2 - GREENFIELD PLAZA
VOL. 300, PG. 3
APRIL, 1980 SCALE: (As Shown)

KLING ENGINEERING & SURVEYING
PREPARED BY: 1806 WILDE OAK CIRCLE
BRYAN, TEXAS 77804-6212

AL-2
APR 23 1980
Lloyd M. Sheffield

178445

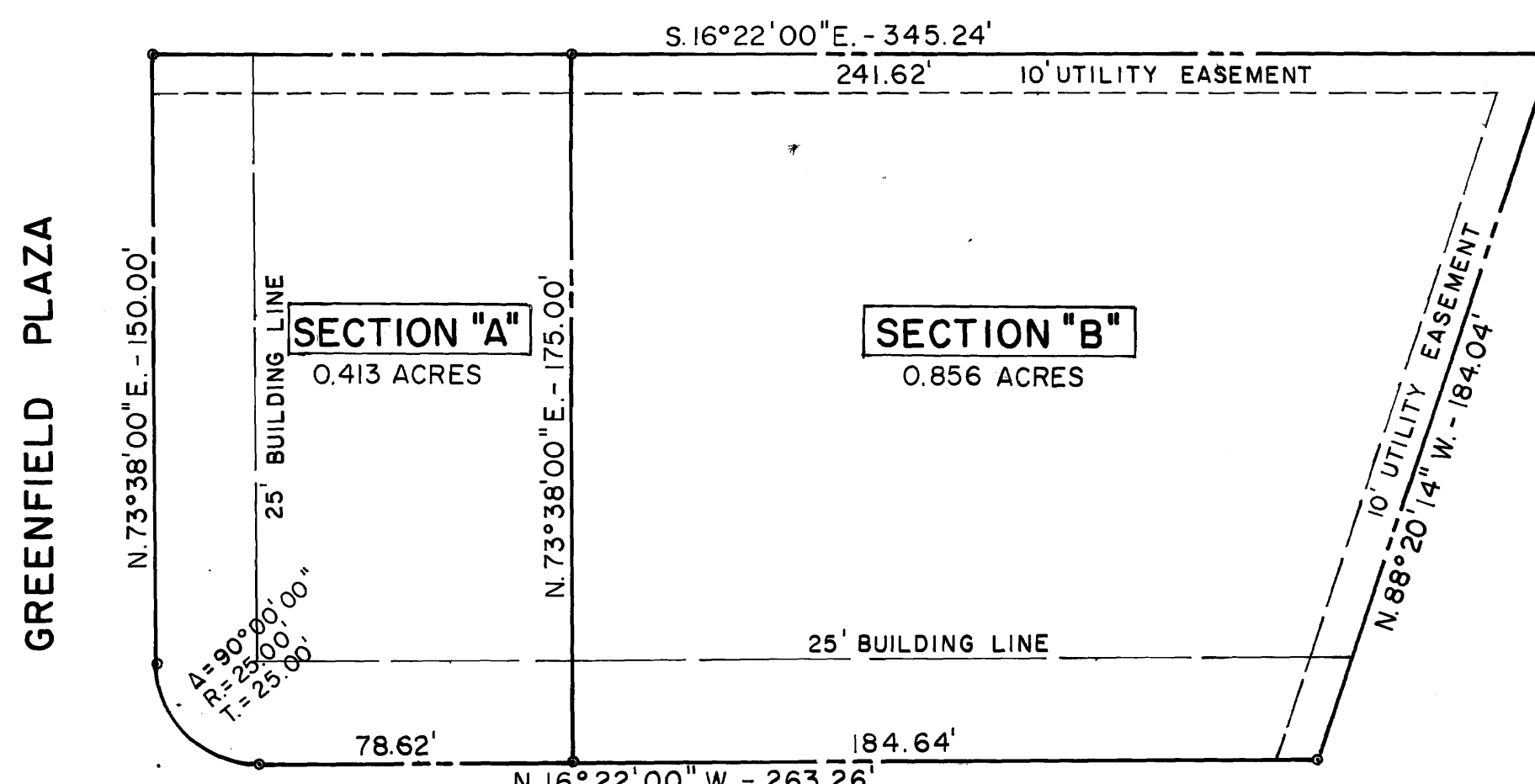
GREENFIELD PLAZA (60' R.O.W.)



EAST 29th STREET (NO RECORDED R.O.W. WIDTH)

RESUBDIVISION PLAT

SCALE: 1" = 20'



EAST 29th STREET

VACATING PLAT

SCALE: 1" = 40'

CERTIFICATION BY THE DIRECTOR OF PLANNING

I, the undersigned, Director of Planning of the City of Bryan, hereby
certify that the plat conforms to the City master plan, major street
plan, land use plan, and the standards and specifications set forth
in this Ordinance.

Hubert Nelson
Director of Planning
Bryan, Texas

APPROVAL OF THE PLANNING COMMISSION:

I, D.D. Williamson, Chairman of the City
Planning Commission of the City of Bryan, State of Texas, hereby certify
that the attached plat was duly filed for approval with the City Planning
Commission of the City of Bryan on the 3 day of April,
19 80 and same was duly approved on the 17 day of April,
19 80 by said Commission.

D.D. Williamson
Chairman, City Planning Commission
Bryan, Texas